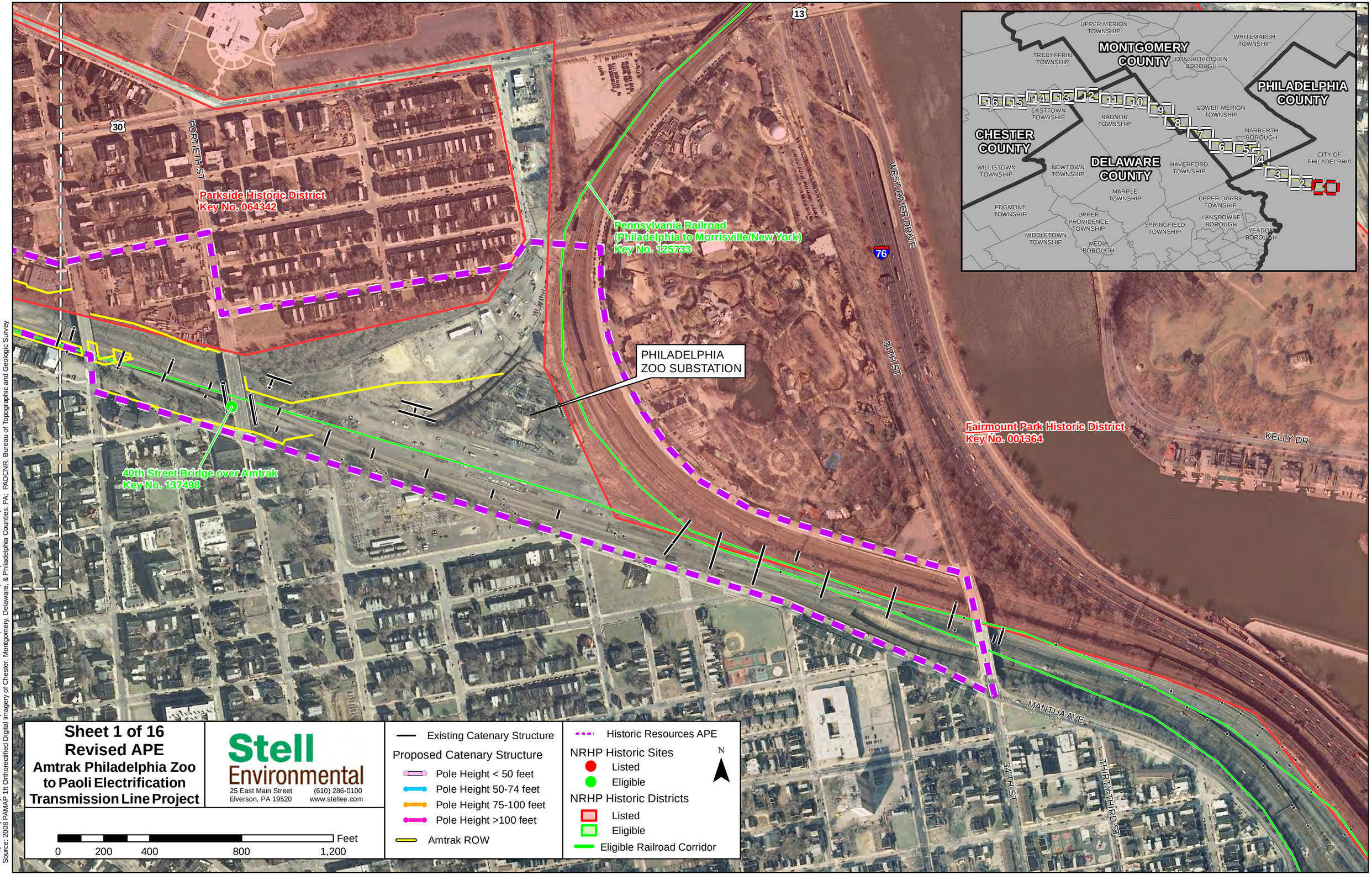

Completed by: Atuleya on 1/8/2015
Source: 2008 PAMAP 1ft Orthorectified Digital Imagery of Chester, Montgomery, Delaware, & Philadelphia Counties, PA; PADCNR, Bureau of Topographic and Geologic Survey
G:\Projects\1123 Paoli to ZooMapDocs\DOE Report\Updated Effects Report\Revised APE\Sheet 1 Revised APE.mxd

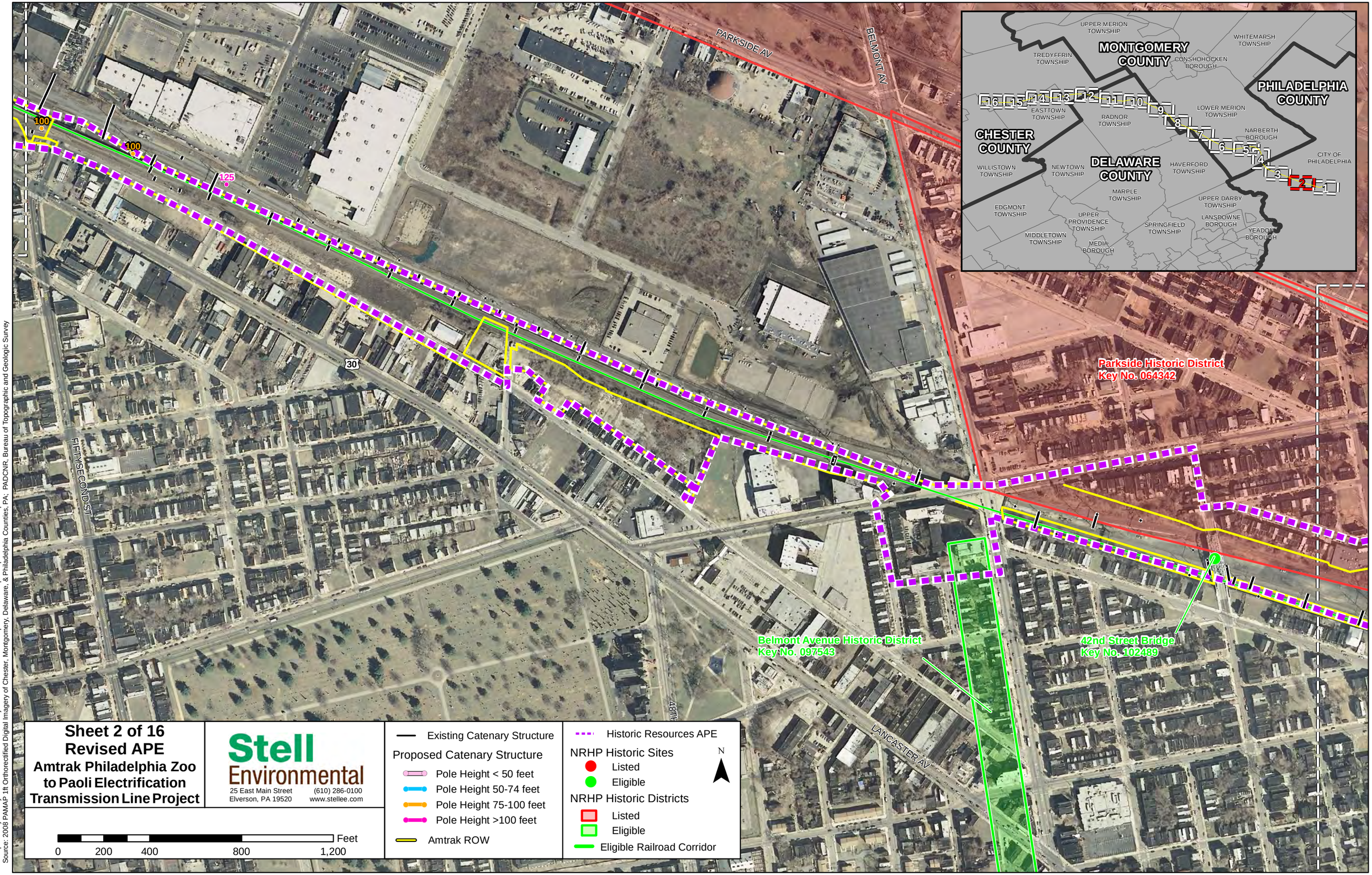

Sheet 2 of 16
Revised APE
Amtrak Philadelphia Zoo to Paoli Electrification Transmission Line Project

Stell Environmental
25 East Main Street
Elverson, PA 19520
(610) 286-0100
www.stellee.com

Completed by: Atuleya on 1/12/2015 G:\Projects\1123 Paoli to Zoo\MapDocs\DOE Report\Updated Effects Report\Revised APE\Sheet 2 Revised APE.mxd
Source: 2008 PAMAP 1ft Orthorecified Digital Imagery of Chester, Montgomery, Delaware, & Philadelphia Counties, PA; PADCNR, Bureau of Topographic and Geologic Survey

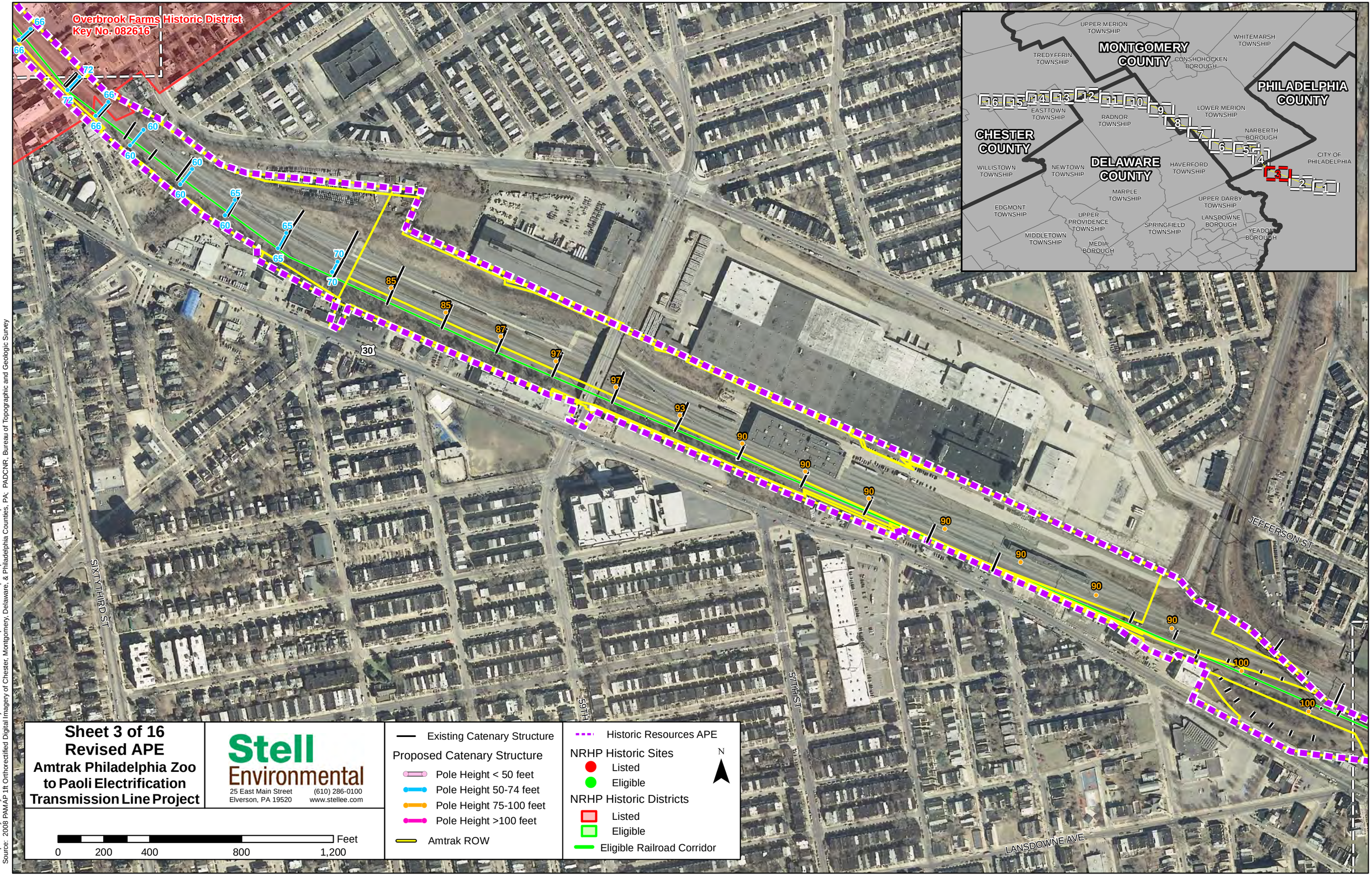

Sheet 3 of 16
Revised APE
Amtrak Philadelphia Zoo to Paoli Electrification Transmission Line Project

Stell Environmental
25 East Main Street
Elverson, PA 19520
(610) 286-0100
www.stellee.com

0 200 400 800 1,200 Feet

Existing Catenary Structure
Proposed Catenary Structure
Pole Height < 50 feet
Pole Height 50-74 feet
Pole Height 75-100 feet
Pole Height >100 feet
Amtrak ROW

Historic Resources APE
NRHP Historic Sites
Listed
Eligible
NRHP Historic Districts
Listed
Eligible
Eligible Railroad Corridor

N

Completed by: Atuleya on 1/8/2015 G:\Projects\1123 Paoli to Zoo\MapDocs\DOE Report\Updated Effects Report\Revised APE\Sheet 3 Revised APE.mxd
Source: 2008 PAMAP 1ft Orthorectified Digital Imagery of Chester, Montgomery, Delaware, & Philadelphia Counties, PA; PADCNR, Bureau of Topographic and Geologic Survey

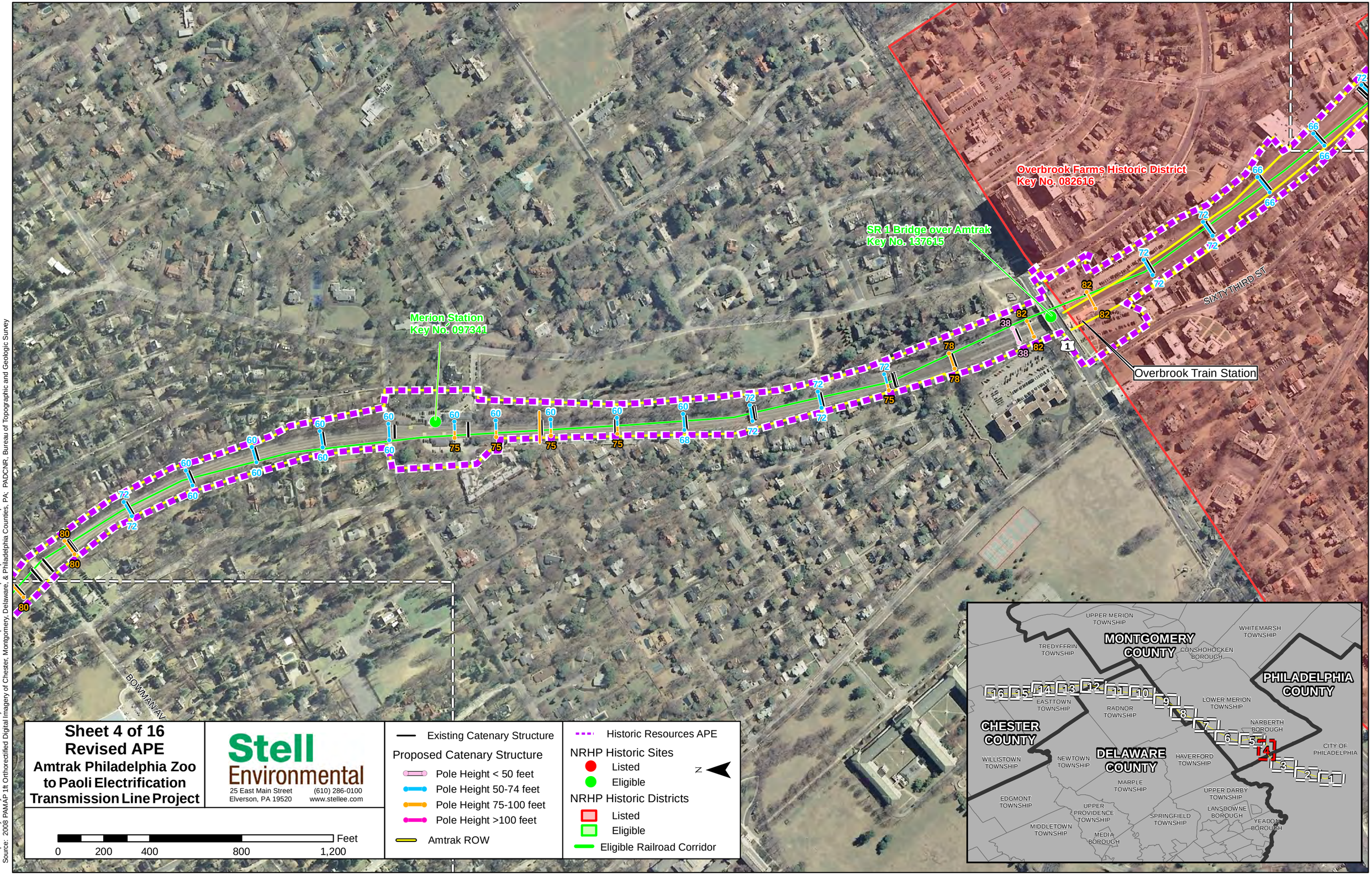

Sheet 4 of 16
Revised APE
Amtrak Philadelphia Zoo to Paoli Electrification Transmission Line Project

Stell Environmental
25 East Main Street
Elverson, PA 19520
(610) 286-0100
www.stellee.com

0 200 400 800 1,200 Feet

Existing Catenary Structure

Proposed Catenary Structure
- Pole Height < 50 feet
- Pole Height 50-74 feet
- Pole Height 75-100 feet
- Pole Height >100 feet

Amtrak ROW

Historic Resources APE

NRHP Historic Sites
- Listed
- Eligible

NRHP Historic Districts
- Listed
- Eligible

Eligible Railroad Corridor

N

Completed by: Atuleya on 1/8/2015 G:\Projects\1123 Paoli to Zoo\MapDocs\DOE Report\Updated Effects Report\Revised APE\Sheet 4 Revised APE.mxd
Source: 2008 PAMAP 1ft Orthoredified Digital Imagery of Chester, Montgomery, Delaware, & Philadelphia Counties, PA; PADCNR, Bureau of Topographic and Geologic Survey

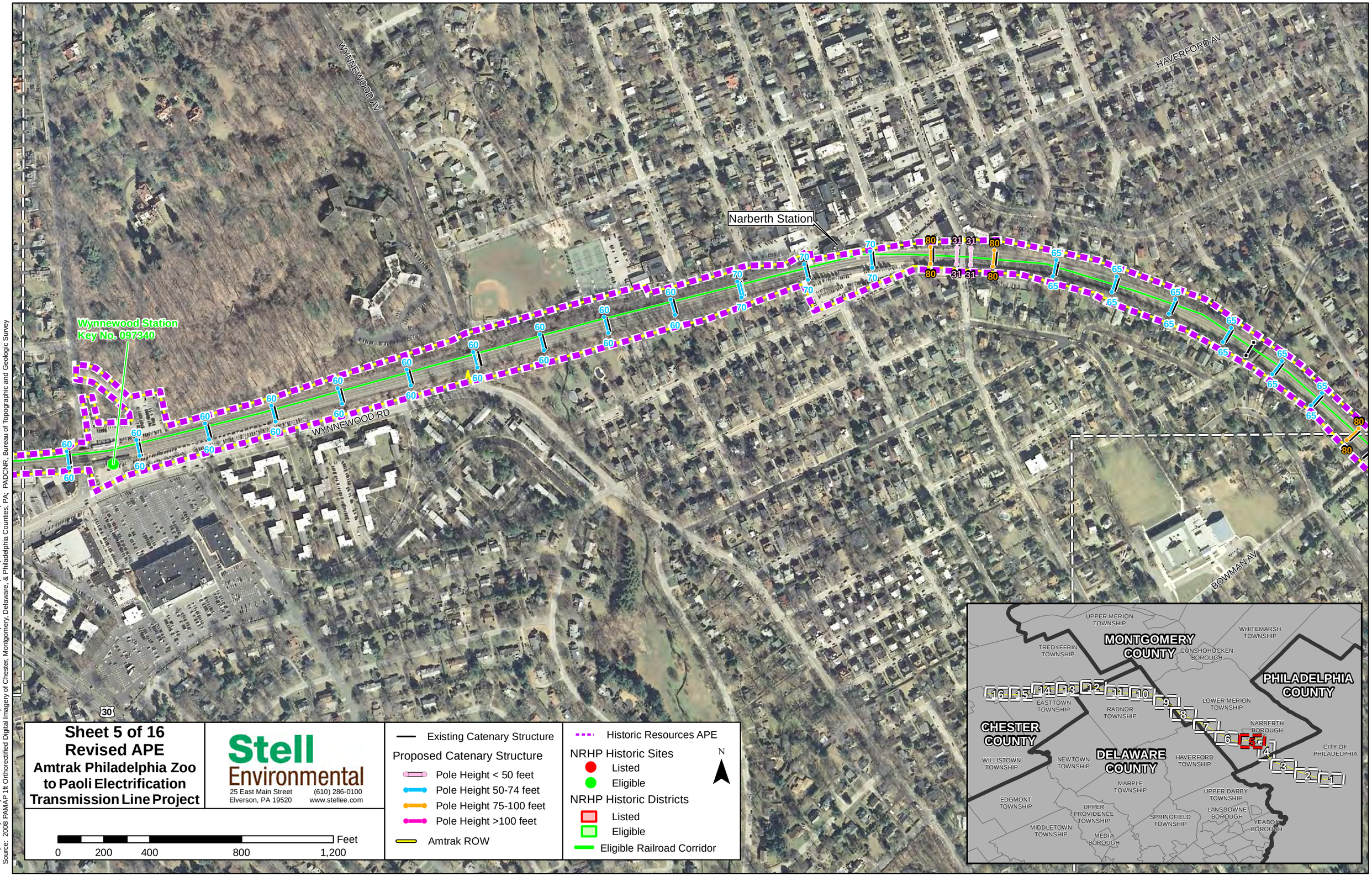

Sheet 5 of 16
Revised APE
Amtrak Philadelphia Zoo to Paoli Electrification Transmission Line Project

Stell Environmental
25 East Main Street (610) 286-0100
Elverson, PA 19520 www.stellee.com

0 200 400 800 1,200 Feet

Existing Catenary Structure
Proposed Catenary Structure
Pole Height < 50 feet
Pole Height 50-74 feet
Pole Height 75-100 feet
Pole Height >100 feet
Amtrak ROW

Historic Resources APE
NRHP Historic Sites
Listed
Eligible
NRHP Historic Districts
Listed
Eligible
Eligible Railroad Corridor

Completed by: Atuleya on 1/12/2015 G:\Projects\1123 Paoli to Zoo\MapDocs\DOE Report\Updated Effects Report\Revised APE\Sheet 5 Revised APE.mxd
Source: 2008 PAMAP 1ft Orthorectified Digital Imagery of Chester, Montgomery, Delaware, & Philadelphia Counties, PA; PADCNR, Bureau of Topographic and Geologic Survey

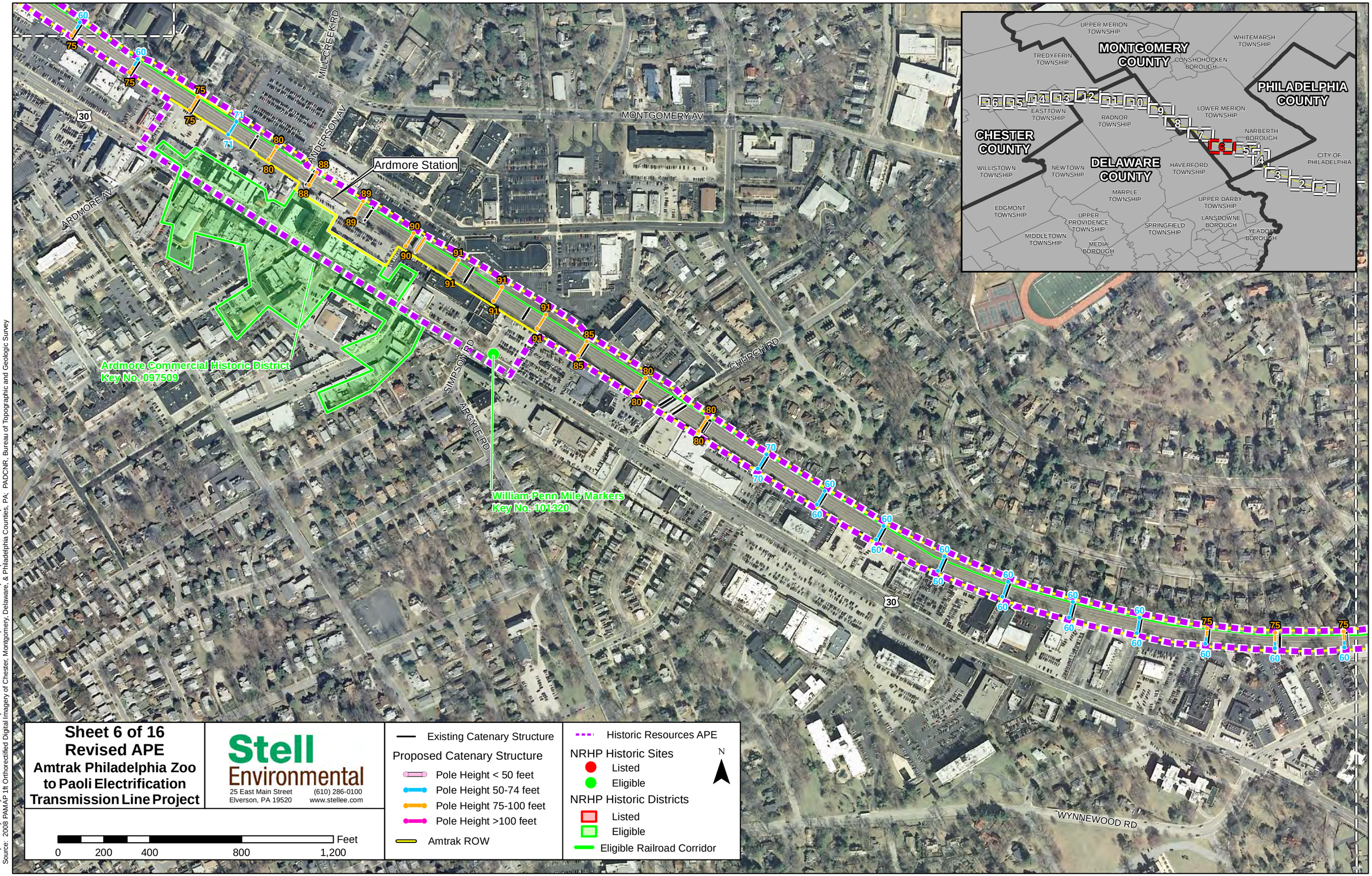

Sheet 6 of 16
Revised APE
Amtrak Philadelphia Zoo to Paoli Electrification Transmission Line Project

Stell Environmental
25 East Main Street
Elverson, PA 19520
(610) 286-0100
www.stellee.com

Completed by: Atuleya on 1/8/2015 G:\Projects\1123 Paoli to Zoo\MapDocs\DOE Report\Updated Effects Report\Revised APE\Sheet 6 Revised APE.mxd
Source: 2008 PAMAP 1ft Orthorectified Digital Imagery of Chester, Montgomery, Delaware, & Philadelphia Counties, PA; PADCNR, Bureau of Topographic and Geologic Survey

Completed by: Atuleya on 1/8/2015 G:\Projects\1123 Paoli to Zoo\MapDocs\DOE Report\Updated Effects Report\Revised APE\Sheet 7 Revised APE.mxd
Source: 2008 PAMAP 1ft Orthorectified Digital Imagery of Chester, Montgomery, Delaware, & Philadelphia Counties, PA; PADCNR, Bureau of Topographic and Geologic Survey

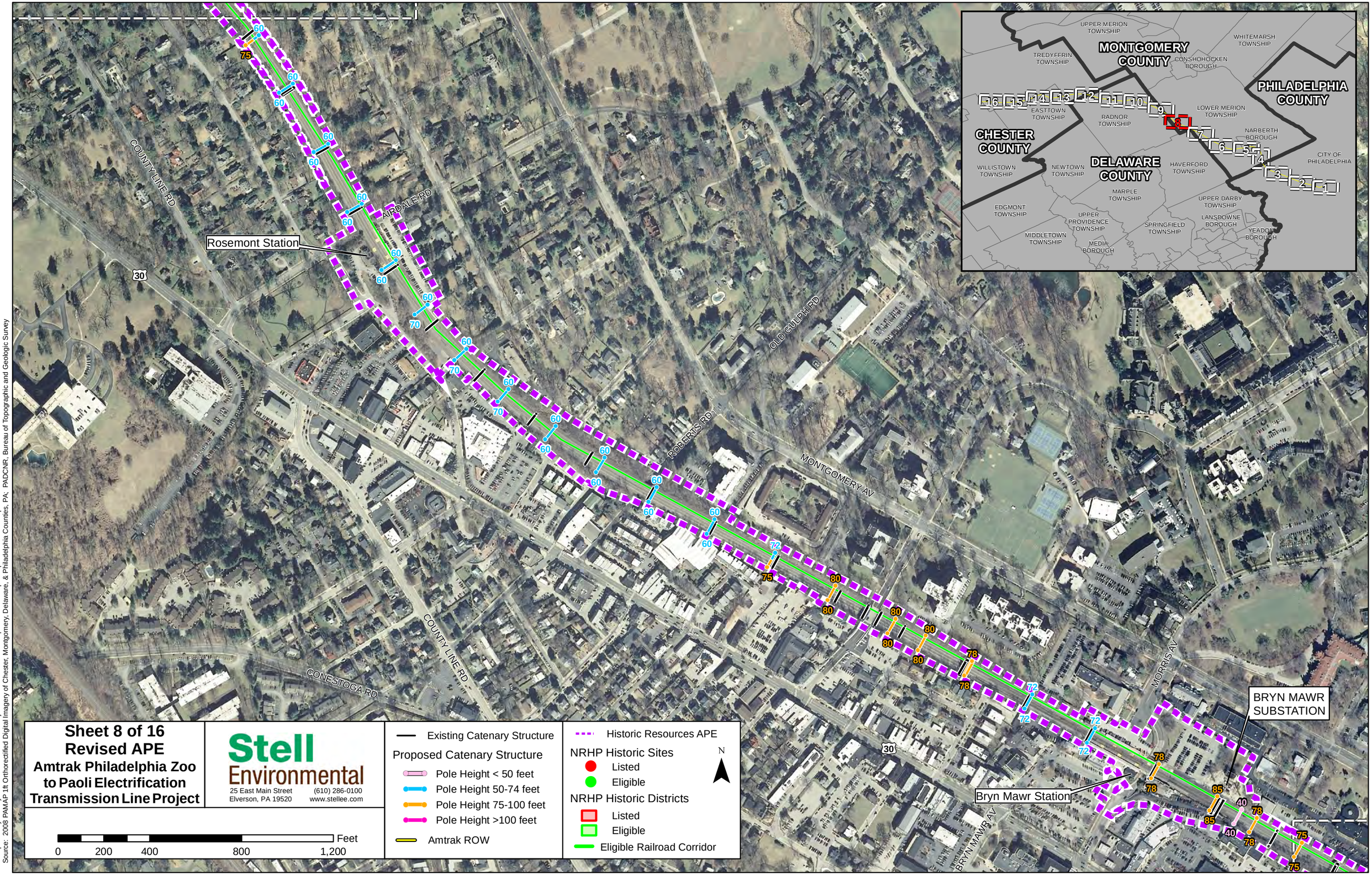

Sheet 8 of 16
Revised APE
Amtrak Philadelphia Zoo to Paoli Electrification Transmission Line Project

Stell Environmental
25 East Main Street
Elverson, PA 19520
(610) 286-0100
www.stellee.com

Completed by: Atuleya on 1/9/2015 G:\Projects\1123 Paoli to Zoo\MapDocs\DOE Report\Updated Effects Report\Revised APE\Sheet 8 Revised APE.mxd
Source: 2008 PAMAP 1ft Orthorectified Digital Imagery of Chester, Montgomery, Delaware, & Philadelphia Counties, PA; PADCNR, Bureau of Topographic and Geologic Survey

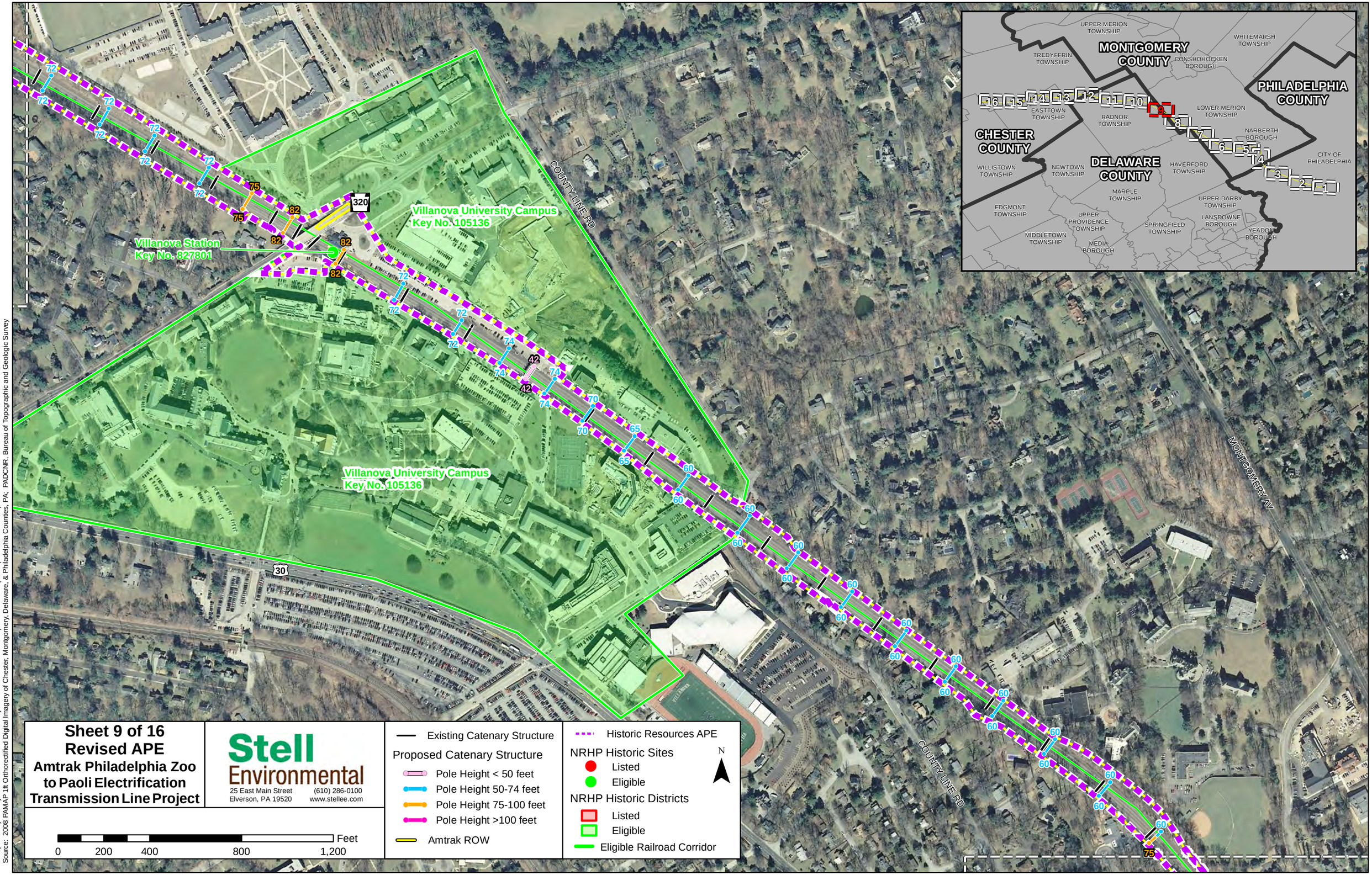

Sheet 9 of 16
Revised APE
Amtrak Philadelphia Zoo to Paoli Electrification Transmission Line Project

Stell Environmental
25 East Main Street
Elverson, PA 19520
(610) 286-0100
www.stellee.com

0 200 400 800 1,200 Feet

Existing Catenary Structure
Proposed Catenary Structure
Pole Height < 50 feet
Pole Height 50-74 feet
Pole Height 75-100 feet
Pole Height >100 feet
Amtrak ROW

Historic Resources APE
NRHP Historic Sites
Listed
Eligible
NRHP Historic Districts
Listed
Eligible
Eligible Railroad Corridor

Completed by: Atuleya on 1/12/2015 G:\Projects\1123 Paoli to Zoo\MapDocs\DOE Report\Updated Effects Report\Revised APE\Sheet 9 Revised APE.mxd
Source: 2008 PAMAP 1ft Orthorectified Digital Imagery of Chester, Montgomery, Delaware, & Philadelphia Counties, PA; PADCNR, Bureau of Topographic and Geologic Survey

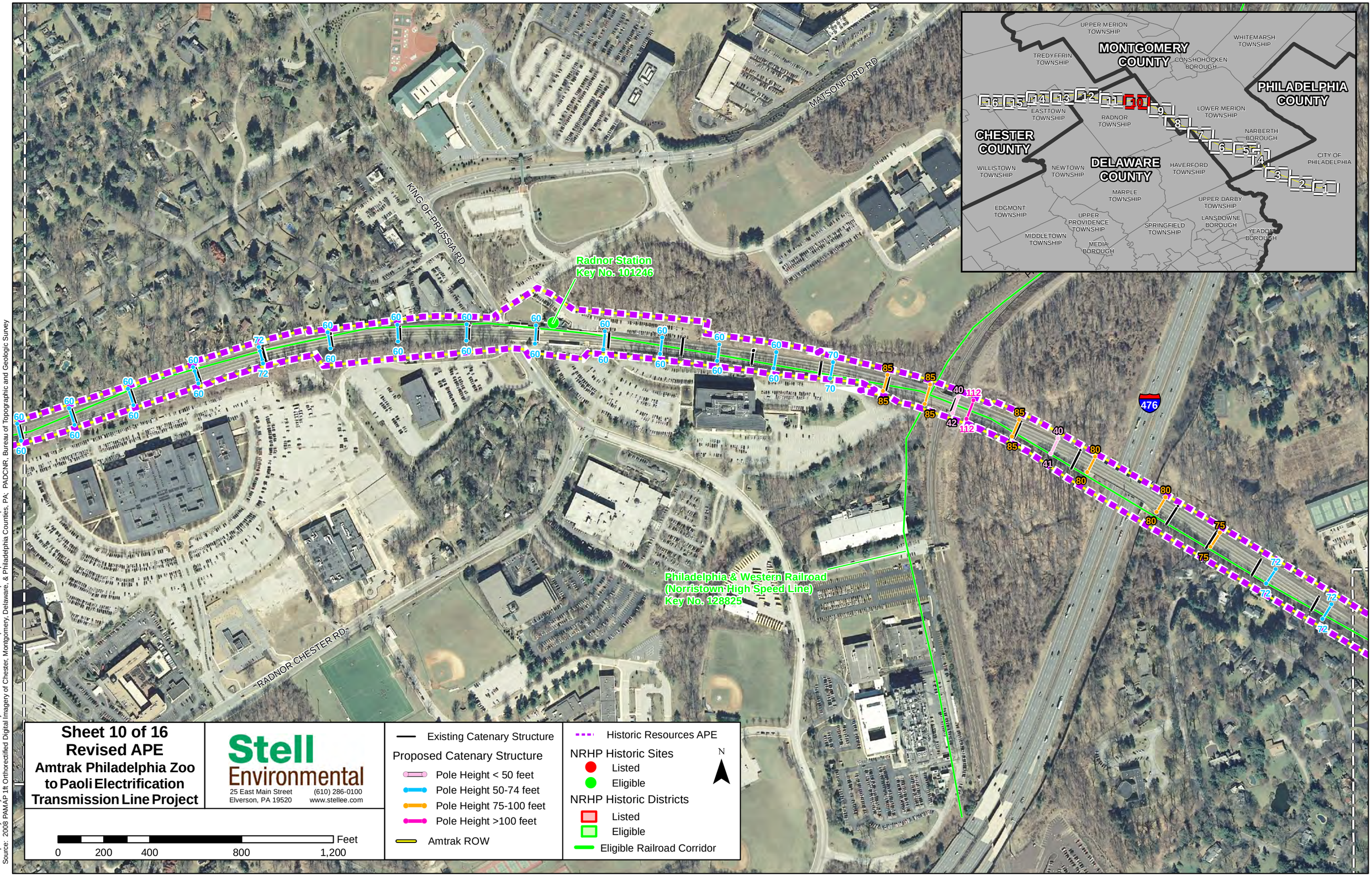

Sheet 10 of 16
Revised APE
Amtrak Philadelphia Zoo to Paoli Electrification Transmission Line Project

Stell Environmental
25 East Main Street
Elverson, PA 19520
(610) 286-0100
www.stellee.com

Completed by: Atuleya on 1/9/2015
G:\Projects\1123 Paoli to Zoo\MapDocs\DOE Report\Updated Effects Report\Revised APE\Sheet 10 Revised APE.mxd
Source: 2008 PAMAP 1ft Orthorectified Digital Imagery of Chester, Montgomery, Delaware, & Philadelphia Counties, PA; PADCNR, Bureau of Topographic and Geologic Survey

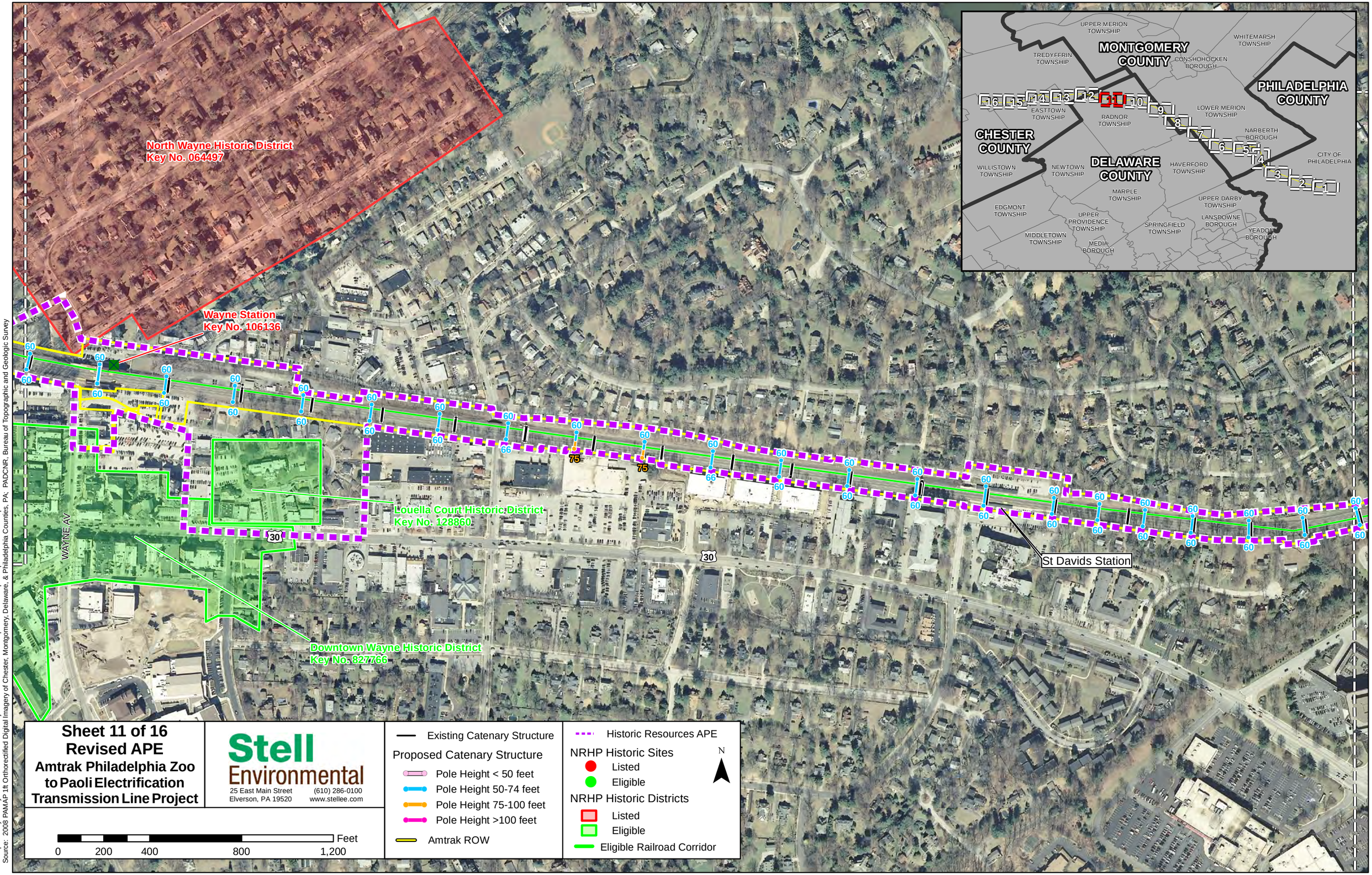

Sheet 11 of 16
Revised APE
Amtrak Philadelphia Zoo to Paoli Electrification Transmission Line Project

Stell Environmental
25 East Main Street
Elverson, PA 19520
(610) 286-0100
www.stellee.com

Completed by: Atuleya on 1/9/2015
G:\Projects\1123 Paoli to Zoo\MapDocs\DOE Report\Updated Effects Report\Revised APE\Sheet 11 Revised APE.mxd
Source: 2008 PAMAP 1ft Orthoredified Digital Imagery of Chester, Montgomery, Delaware, & Philadelphia Counties, PA; PADCNR, Bureau of Topographic and Geologic Survey

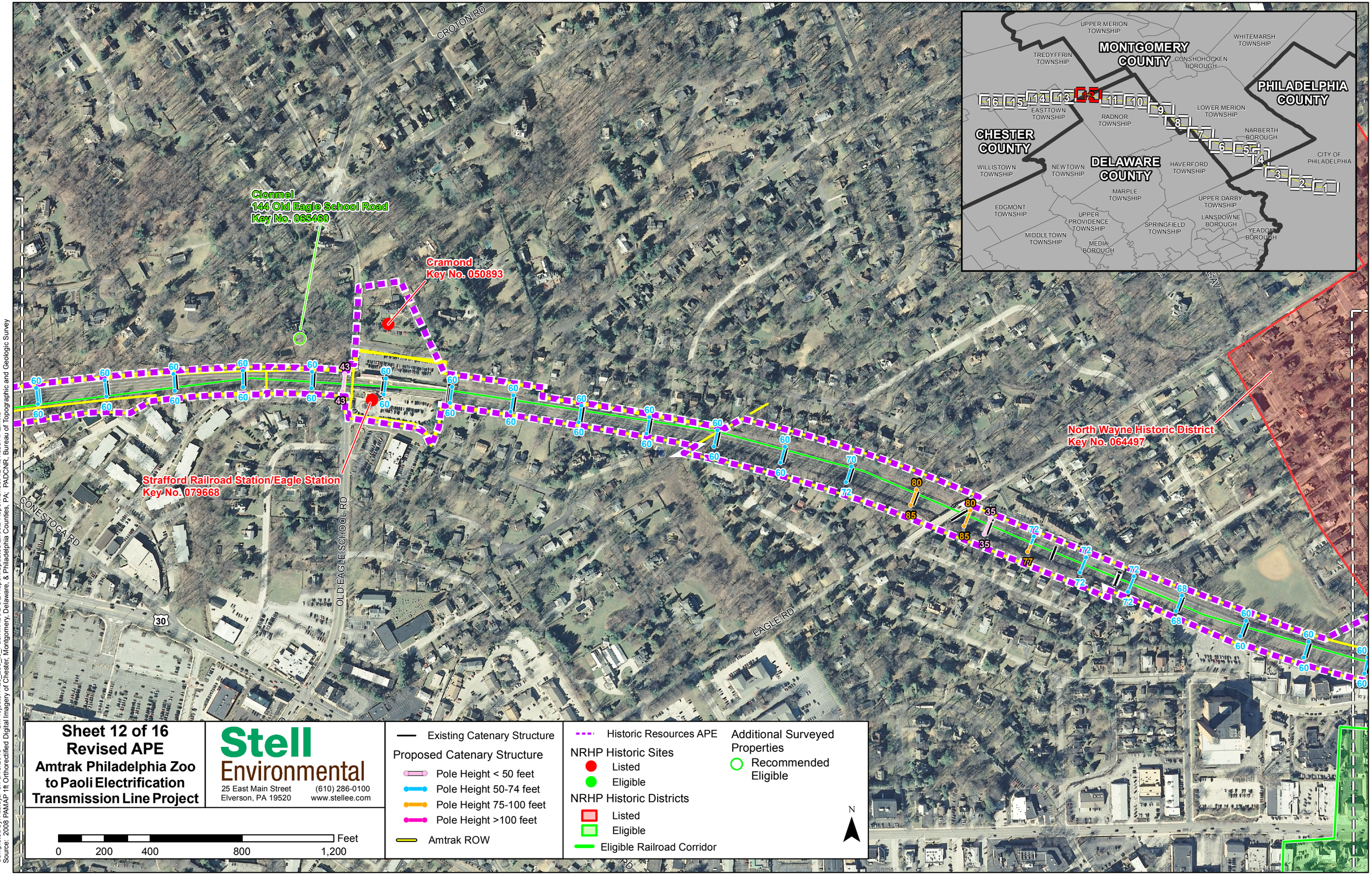

Sheet 12 of 16
Revised APE
Amtrak Philadelphia Zoo to Paoli Electrification Transmission Line Project

Stell Environmental
25 East Main Street
Elverson, PA 19520
(610) 286-0100
www.stellee.com

0 200 400 800 1,200 Feet

Existing Catenary Structure

Proposed Catenary Structure
- Pole Height < 50 feet
- Pole Height 50-74 feet
- Pole Height 75-100 feet
- Pole Height >100 feet

Amtrak ROW

Historic Resources APE

NRHP Historic Sites
- Listed
- Eligible

NRHP Historic Districts
- Listed
- Eligible

Eligible Railroad Corridor

Additional Surveyed Properties
- Recommended Eligible

Completed by: Atuleya on 5/18/2015 G:\Projects\1123_Zoo_to_Paoli\MXDs\DOE Report\Updated Effects Report\Sheet 12 Revised APE.mxd
Source: 2008 PAMAP 1ft Orthorectified Digital Imagery of Chester, Montgomery, Delaware, & Philadelphia Counties, PA; PADCNR, Bureau of Topographic and Geologic Survey

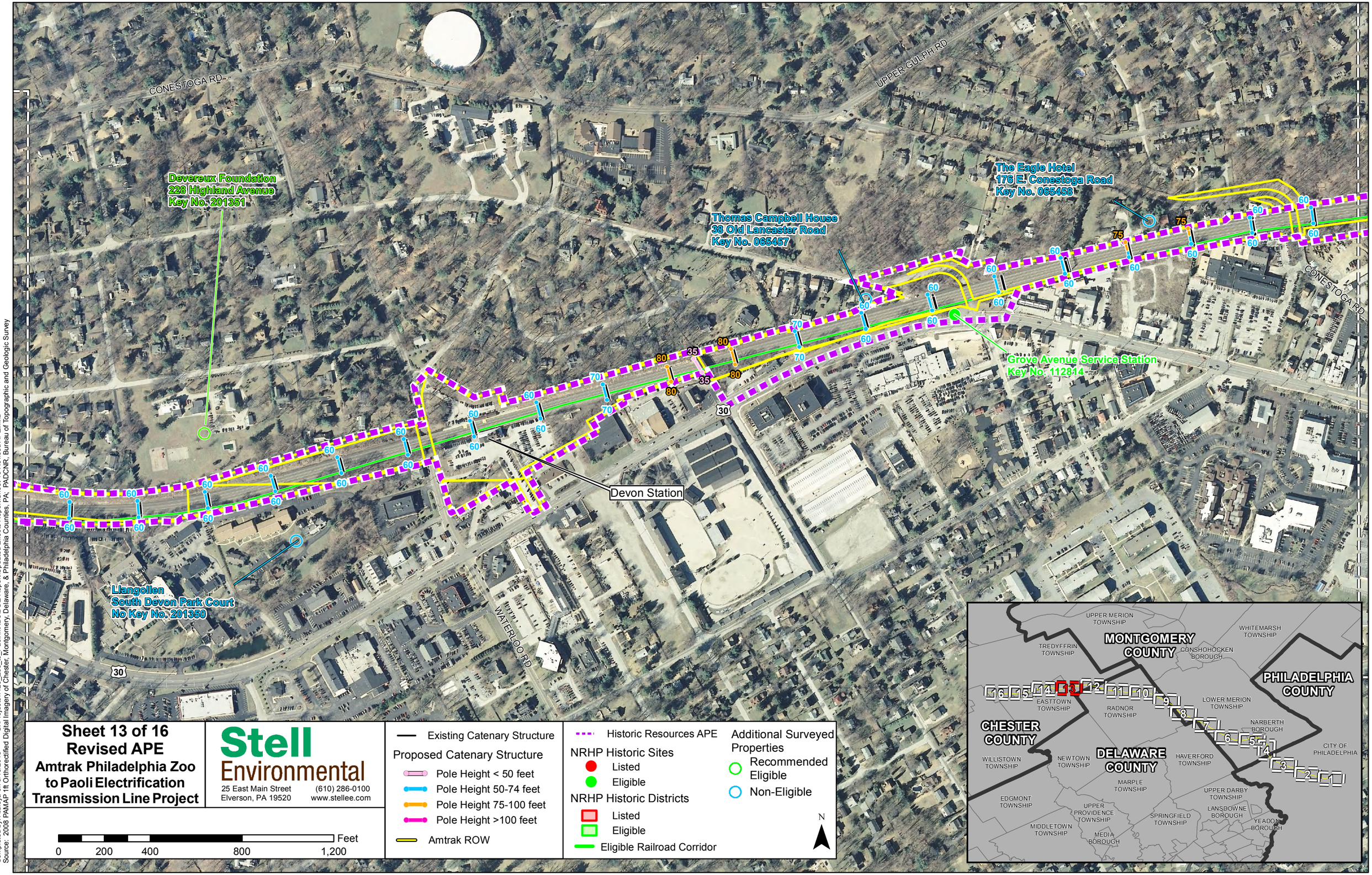

Completed by: Atuleya on 5/18/2015
Source: 2008 PAMAP 1ft Orthorectified Digital Imagery of Chester, Montgomery, Delaware, & Philadelphia Counties, PA; PADCNR, Bureau of Topographic and Geologic Survey
G:\Projects\1123_Zoo_to_Paoli\MXDs\DOE Report\Updated Effects Report\Sheet 13 Revised APE.mxd

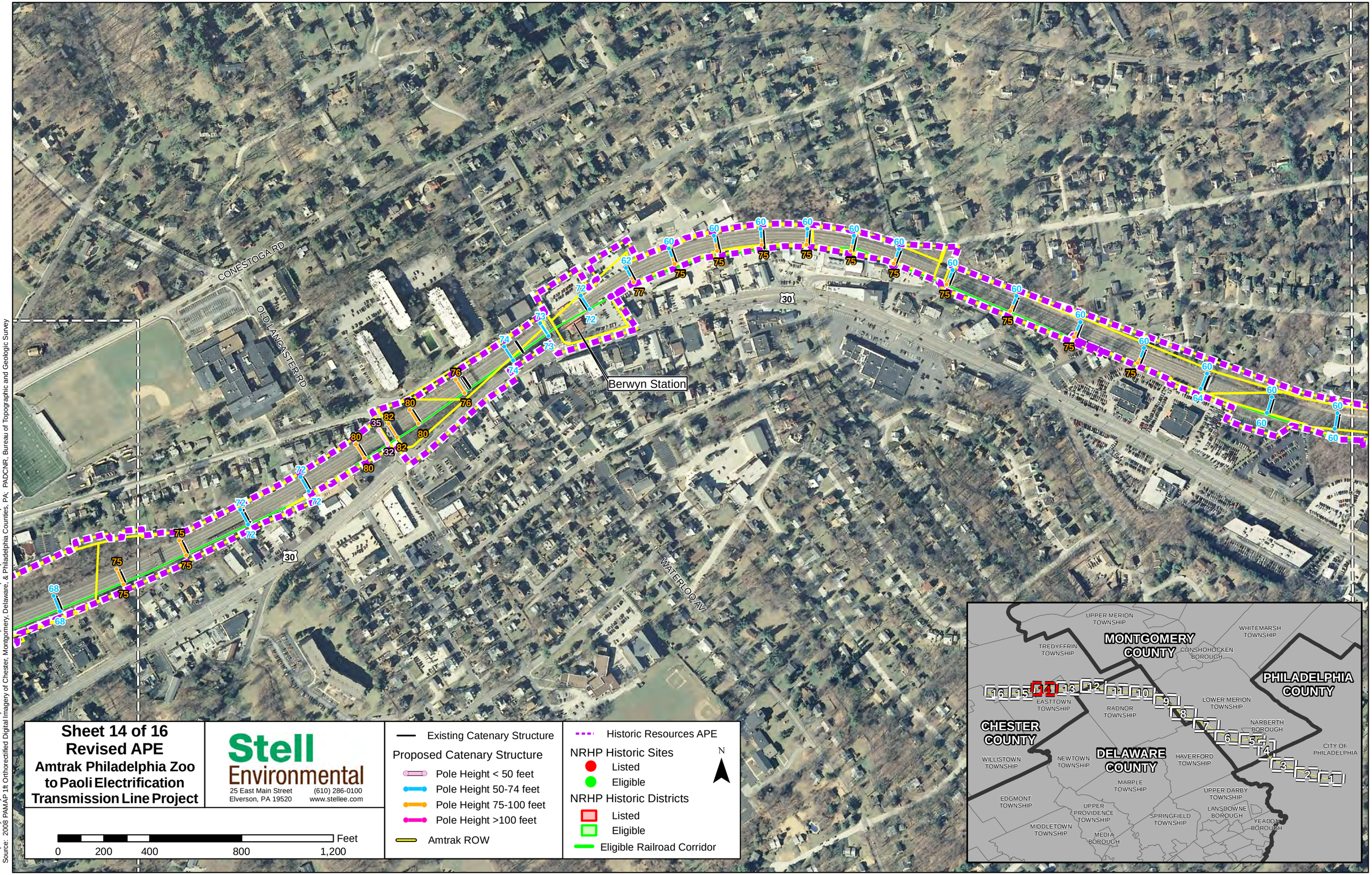

Completed by: Atuleya on 1/9/2015
Source: 2008 PAMAP 1ft Orthorectified Digital Imagery of Chester, Montgomery, Delaware, & Philadelphia Counties, PA; PADCNR, Bureau of Topographic and Geologic Survey
G:\Projects\1123 Paoli to Zoo\MapDocs\DOE Report\Updated Effects Report\Revised APE\Sheet 14 Revised APE.mxd

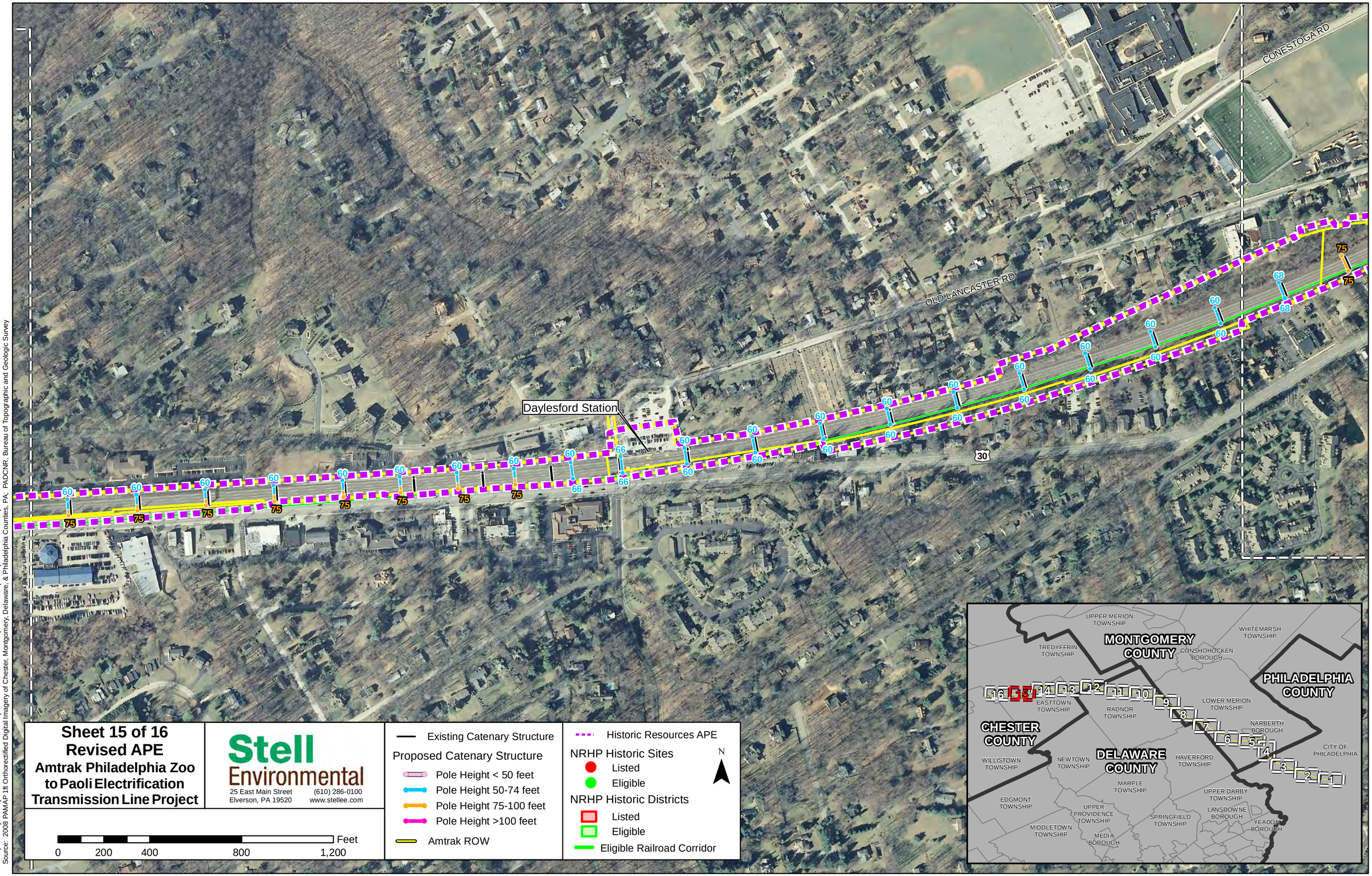

Sheet 15 of 16
Revised APE
Amtrak Philadelphia Zoo to Paoli Electrification Transmission Line Project

Stell Environmental
25 East Main Street
Elverson, PA 19520
(610) 286-0100
www.stellee.com

0 200 400 800 1,200 Feet

Existing Catenary Structure
Proposed Catenary Structure
- Pole Height < 50 feet
- Pole Height 50-74 feet
- Pole Height 75-100 feet
- Pole Height >100 feet

Amtrak ROW

Historic Resources APE
NRHP Historic Sites
- Listed
- Eligible

NRHP Historic Districts
- Listed
- Eligible

Eligible Railroad Corridor

N

Completed by: Atuleya on 1/9/2015
Source: 2008 PAMAP 1ft Orthorectified Digital Imagery of Chester, Montgomery, Delaware, & Philadelphia Counties, PA; PADCNR, Bureau of Topographic and Geologic Survey
G:\Projects\1123 Paoli to Zoo\MapDocs\DOE Report\Updated Effects Report\Revised APE\Sheet 15 Revised APE.mxd

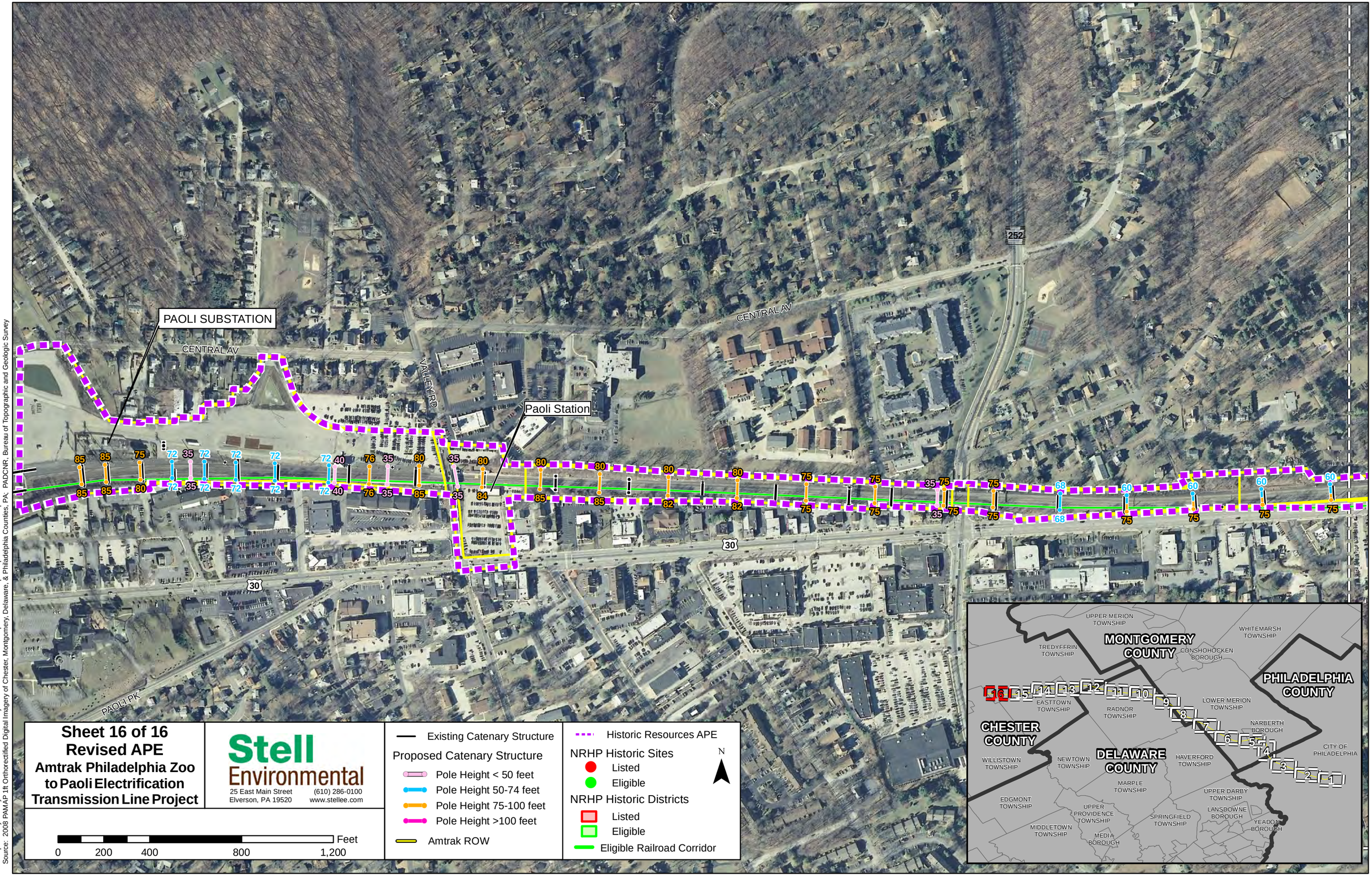

Completed by: Atuleya on 1/12/2015
Source: 2008 PAMAP 1ft Orthorectified Digital Imagery of Chester, Montgomery, Delaware, & Philadelphia Counties, PA; PADCNR, Bureau of Topographic and Geologic Survey
G:\Projects\123 Paoli to Zoo\MapDocs\DOE Report\Updated Effects Report\Revised APE\Sheet 16 Revised APE.mxd