APPENDIX A-2

LARGE-SCALE MAPS – ACTION ALTERNATIVES

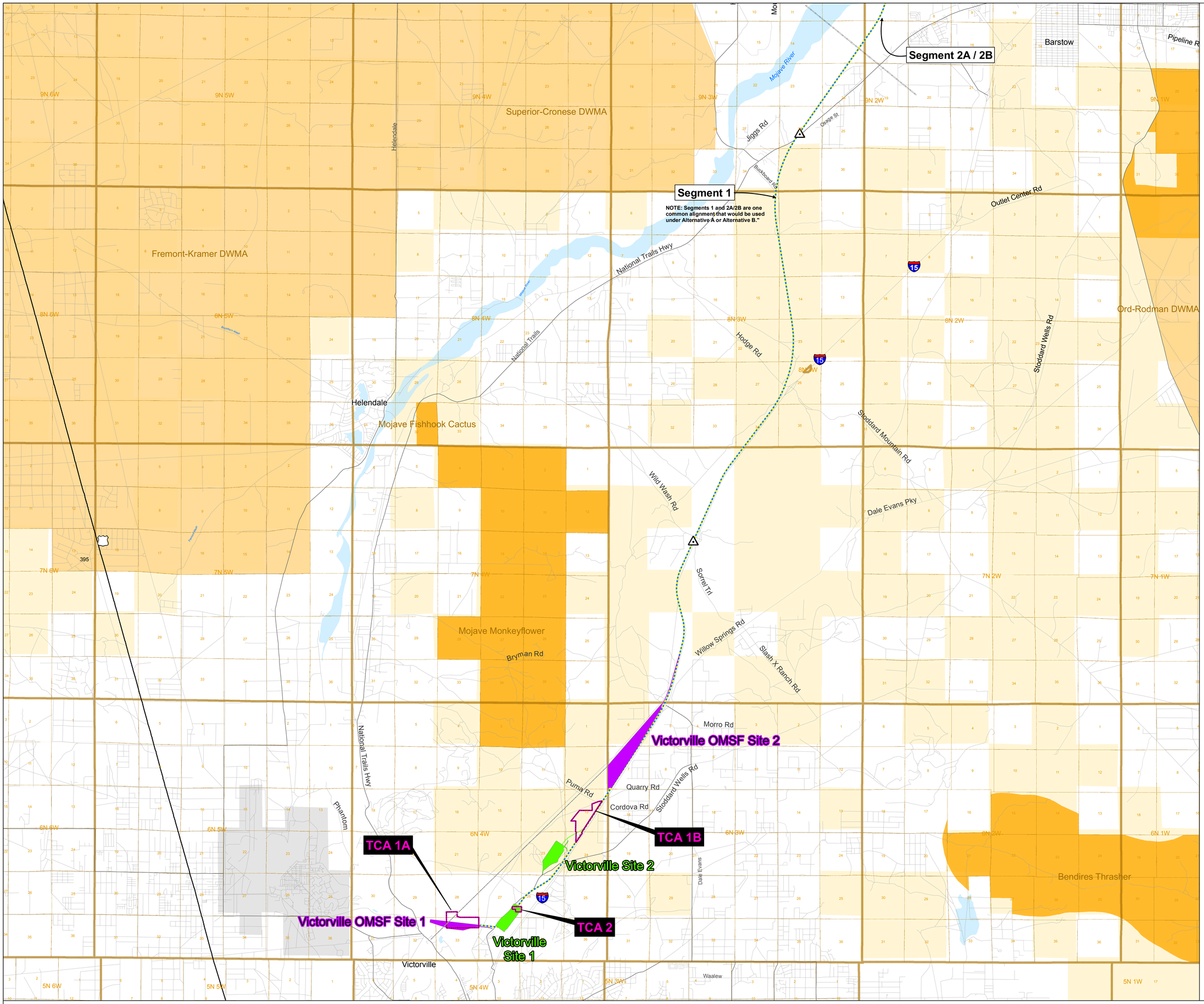

Legend

DesertXpress Alignments

- Alternative A
- Alternative B
- Option C

Ancillary Facility Sites

- Station Options
- Maintenance Facility Options
- Temporary Construction Areas (TCAs)
- Autotransformer (EMU Option Only)
- Electric Utility Corridor (EMU Option Only)
- Segment Boundary

Land Ownership

Bureau of Land Management Lands

- Areas of Critical Environmental Concern
- Desert Wildlife Management Areas
- All Other BLM Managed Lands
- Bureau of Reclamation
- Department of Defense
- National Park Service
- US Forest Service
- Private / Unknown

Township / Range

- Township / Range
- Sections

** NOTE: Alignment widths shown on this map are for illustrative purposes only. Please see Chapter 2 of the DEIS for a detailed text description of the proposed rail alignment and other facilities. For 1:1000 scale drawings of the proposed alignment areas, please refer to Appendix A of the DEIS.*

*** NOTE: Option C is an optional routing into metropolitan Las Vegas that would follow (but be located outside of) the existing Union Pacific Railroad (UPRR) right-of-way. Option C could be utilized as part of Alternative A or Alternative B to traverse the distance from Soan Road to the selected Las Vegas passenger station instead of Alternative A or Alternative B, which would utilize either the I-15 median or the I-15 right-of-way for the same journey. Option C is not part of the applicant's proposed action.*

1 : 48,000

Feet: 0 — 4,000 — 8,000

Meters: 0 — 1,500 — 3,000

NORTH

Source: DesertXpress 2007, ESRI 2005, BLM 2008, NPS 2008

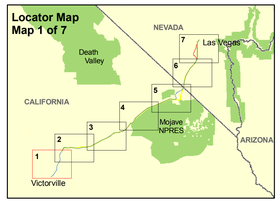

U.S. Department of Transportation
Federal Railroad Administration

DesertXpress Project EIS

Action Alternatives - Map 1 of 7

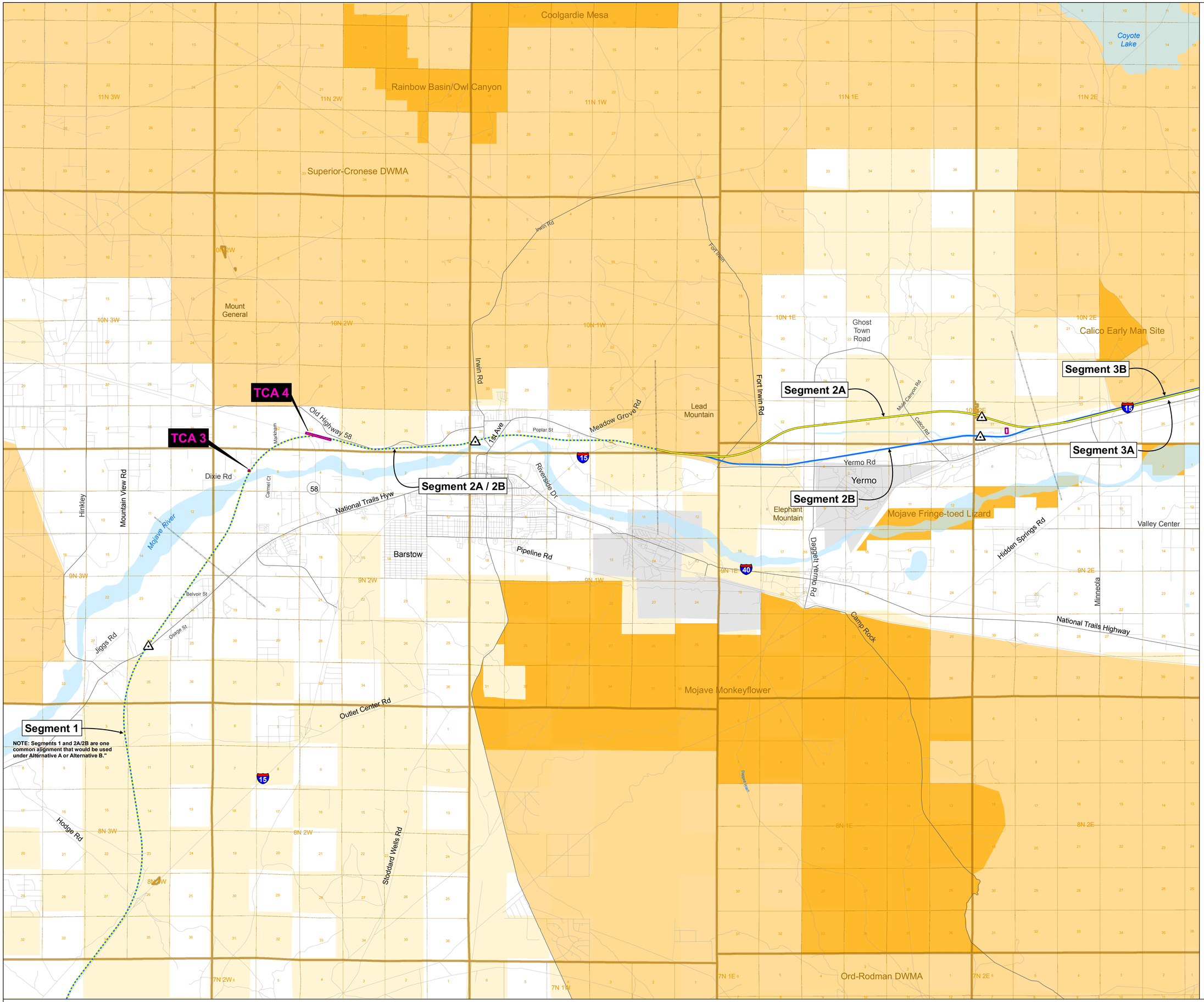

U.S. Department of Transportation
Federal Railroad Administration

DesertXpress Project EIS

Action Alternatives - Map 2 of 7

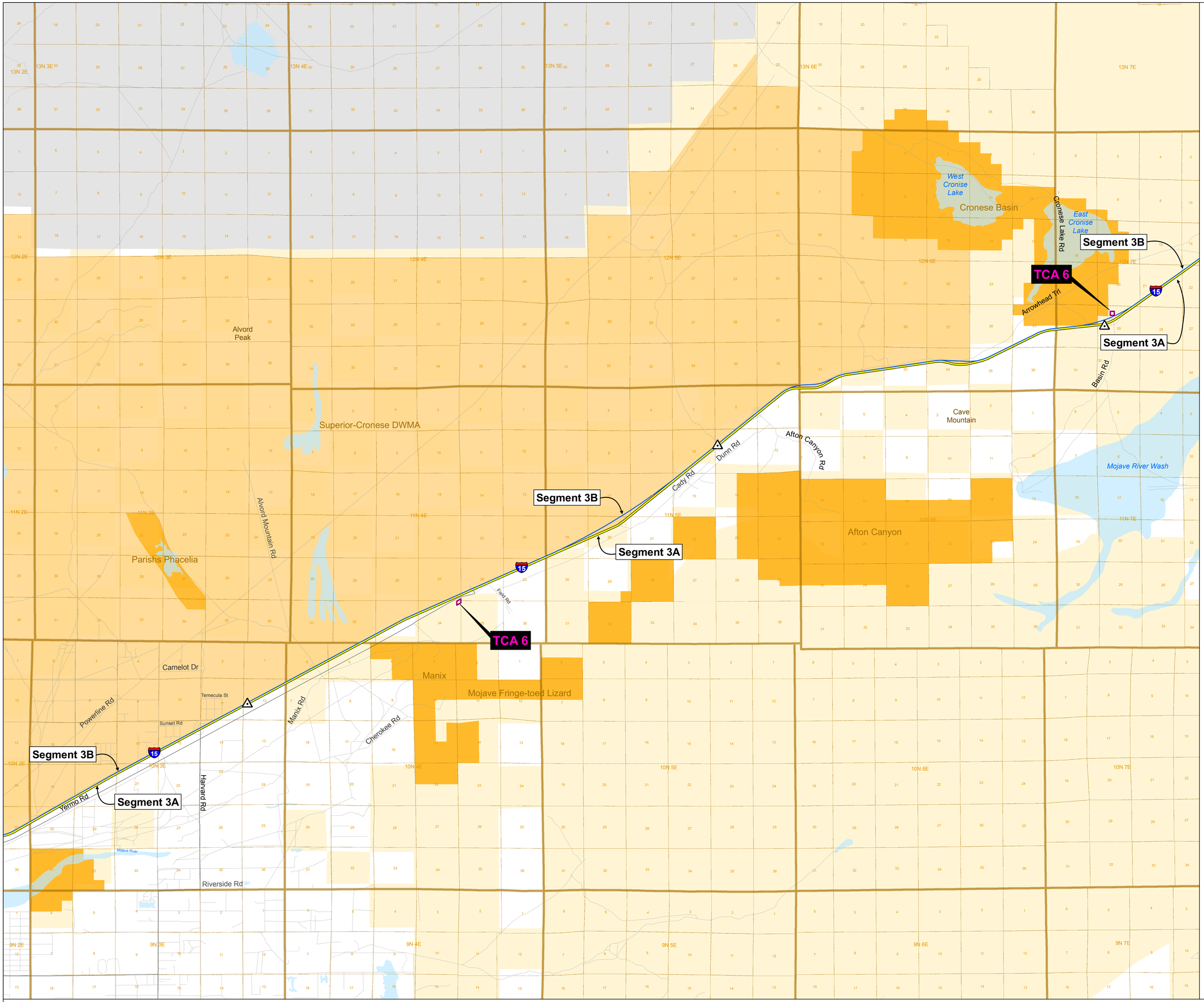

Legend

DesertXpress Alignments

- Alternative A
- Alternative B
- Option C

Ancillary Facility Sites

- Station Options
- Maintenance Facility Options
- Temporary Construction Areas (TCAs)
- Autotransformer (EMU Option Only)
- Electric Utility Corridor (EMU Option Only)
- Segment Boundary

Land Ownership

Bureau of Land Management Lands

- Areas of Critical Environmental Concern
- Desert Wildlife Management Areas
- All Other BLM Managed Lands
- Bureau of Reclamation
- Department of Defense
- National Park Service
- US Forest Service
- Private / Unknown

Township / Range

- Township / Range
- Sections

* NOTE: Alignment widths shown on this map are for illustrative purposes only. Please see Chapter 2 of the DEIS for a detailed text description of the proposed rail alignment and other facilities. For 1:1000 scale drawings of the proposed alignment areas, please refer to Appendix A of the DEIS.

** NOTE: Option C is an optional routing into metropolitan Las Vegas that would follow (but be located outside of) the existing Union Pacific Railroad (UPRR) right-of-way. Option C could be utilized as part of Alternative A or Alternative B to traverse the distance from Soan Road to the selected Las Vegas passenger station instead of Alternative A or Alternative B, which would utilize either the I-15 median or the I-15 right-of-way for the same journey. Option C is not part of the applicant's proposed action.

1 : 48,000

Feet: 0 — 4,350 — 8,700

Meters: 0 — 1,450 — 2,900

Source: DesertXpress 2007, ESRI 2005, BLM 2008, NPS 2008

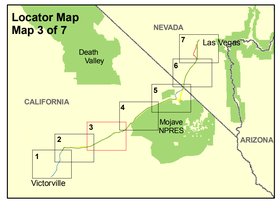

U.S. Department of Transportation
Federal Railroad Administration

DesertXpress Project EIS

Action Alternatives - Map 3 of 7

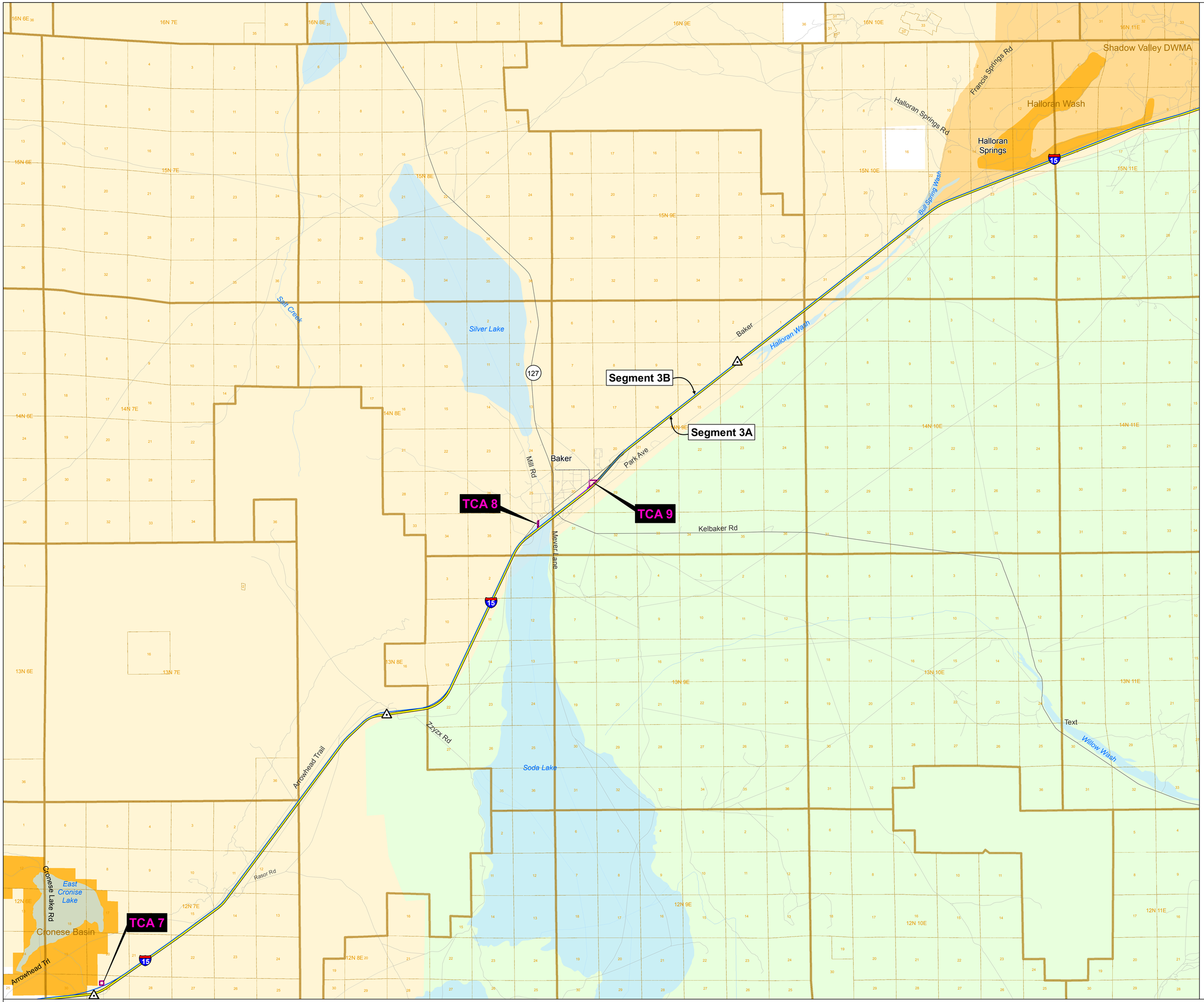

Legend

DesertXpress Alignments

- Alternative A
- Alternative B
- Option C

Ancillary Facility Sites

- Station Options
- Maintenance Facility Options
- Temporary Construction Areas (TCAs)
- Autotransformer (EMU Option Only)
- Electric Utility Corridor (EMU Option Only)
- Segment Boundary

Land Ownership

Bureau of Land Management Lands

- Areas of Critical Environmental Concern
- Desert Wildlife Management Areas
- All Other BLM Managed Lands

- Bureau of Reclamation
- Department of Defense
- National Park Service
- US Forest Service
- Private / Unknown

Township / Range

- Township / Range
- Sections

** NOTE: Alignment widths shown on this map are for illustrative purposes only. Please see Chapter 2 of the DEIS for a detailed text description of the proposed rail alignment and other facilities. For 1:1000 scale drawings of the proposed alignment areas, please refer to Appendix A of the DEIS.*

*** NOTE: Option C is an optional routing into metropolitan Las Vegas that would follow (but be located outside of) the existing Union Pacific Railroad (UPRR) right-of-way. Option C could be utilized as part of Alternative A or Alternative B to traverse the distance from Soan Road to the selected Las Vegas passenger station instead of Alternative A or Alternative B, which would utilize either the I-15 median or the I-15 right-of-way for the same journey. Option C is not part of the applicant's proposed action.*

1 : 48,000

0 4,350 8,700 Feet

0 1,450 2,900 Meters

Source: DesertXpress 2007, ESRI 2005, BLM 2008, NPS 2008

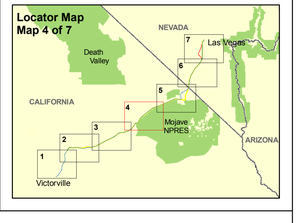

U.S. Department of Transportation
Federal Railroad Administration

DesertXpress Project EIS

Action Alternatives - Map 4 of 7

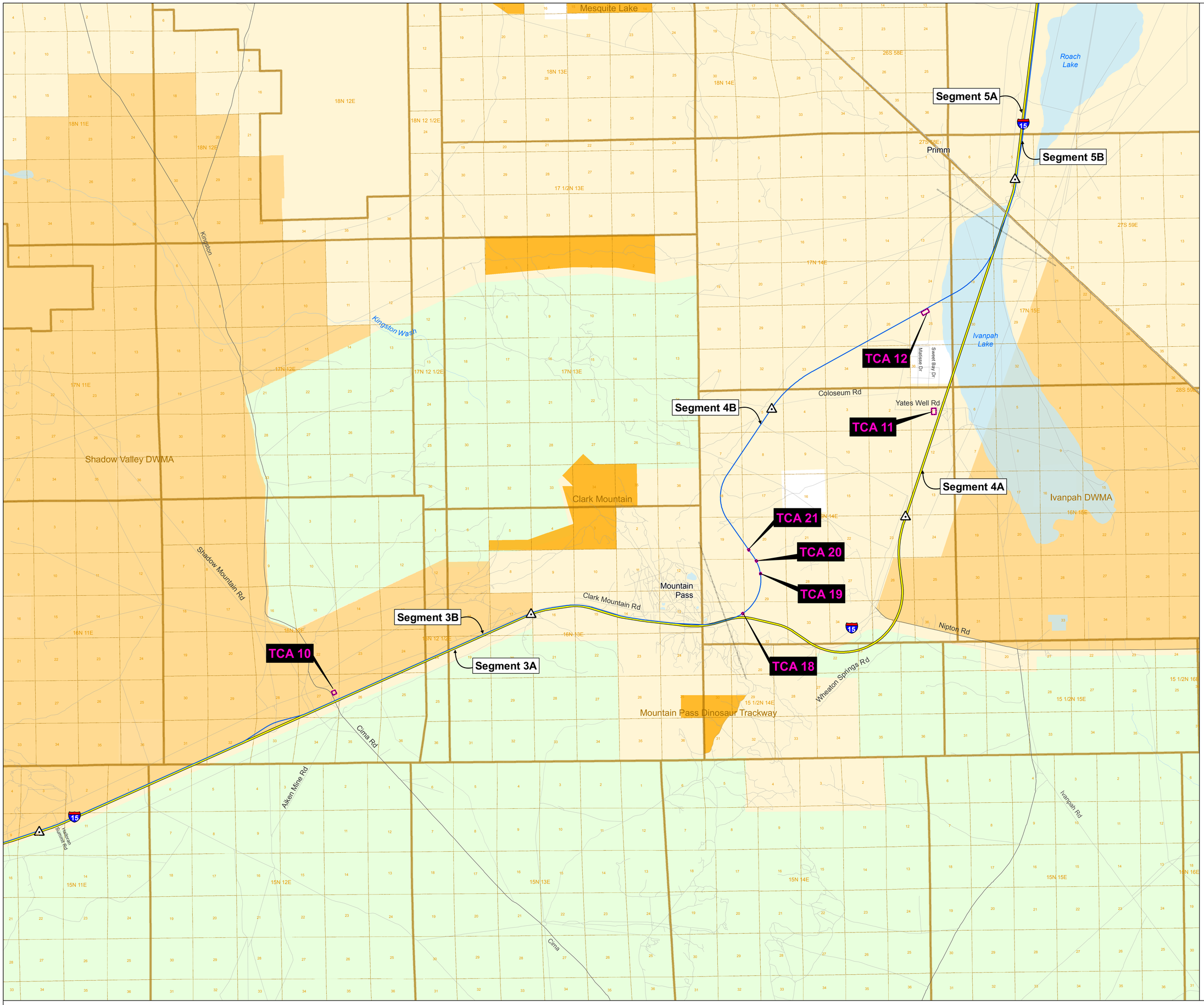

U.S. Department of Transportation
Federal Railroad Administration

DesertXpress Project EIS

Action Alternatives - Map 5 of 7

Las Vegas Valley MSF
Option 1, Sloan Road

TCA 13

Segment 5A

Segment 5B

Segment 4B

Segment 4A

Jean

Jean Lake

Bonanza Wash

Porter Wash

Mesquite Lake

Roach Lake

Primm

Clark Mountain

Ivanpah DWMA

NEVADA

CALIFORNIA

Legend

DesertXpress Alignments

- Alternative A
- Alternative B
- Option C

Ancillary Facility Sites

- Station Options
- Maintenance Facility Options
- Temporary Construction Areas (TCAs)
- Autotransformer (EMU Option Only)
- Electric Utility Corridor (EMU Option Only)
- Segment Boundary

Land Ownership

Bureau of Land Management Lands

- Areas of Critical Environmental Concern
- Desert Wildlife Management Areas
- All Other BLM Managed Lands

- Bureau of Reclamation
- Department of Defense
- National Park Service
- US Forest Service
- Private / Unknown

Township / Range

- Township / Range
- Sections

** NOTE: Alignment widths shown on this map are for illustrative purposes only. Please see Chapter 2 of the DEIS for a detailed text description of the proposed rail alignment and other facilities. For 1:1000 scale drawings of the proposed alignment areas, please refer to Appendix A of the DEIS.*

*** NOTE: Option C is an optional routing into metropolitan Las Vegas that would follow (but be located outside of) the existing Union Pacific Railroad (UPRR) right-of-way. Option C could be utilized as part of Alternative A or Alternative B to traverse the distance from Soan Road to the selected Las Vegas passenger station instead of Alternative A or Alternative B, which would utilize either the I-15 median or the I-15 right-of-way for the same journey. Option C is not part of the applicant's proposed action.*

1 : 48,000

Feet: 0 4,500 9,000

Meters: 0 1,450 2,900

Source: DesertXpress 2007, ESRI 2005, BLM 2008, NPS 2008

Locator Map
Map 6 of 7

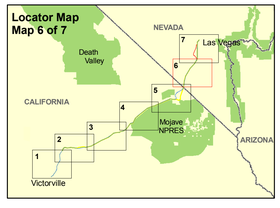

U.S. Department of Transportation
Federal Railroad Administration

DesertXpress Project EIS

Action Alternatives - Map 6 of 7

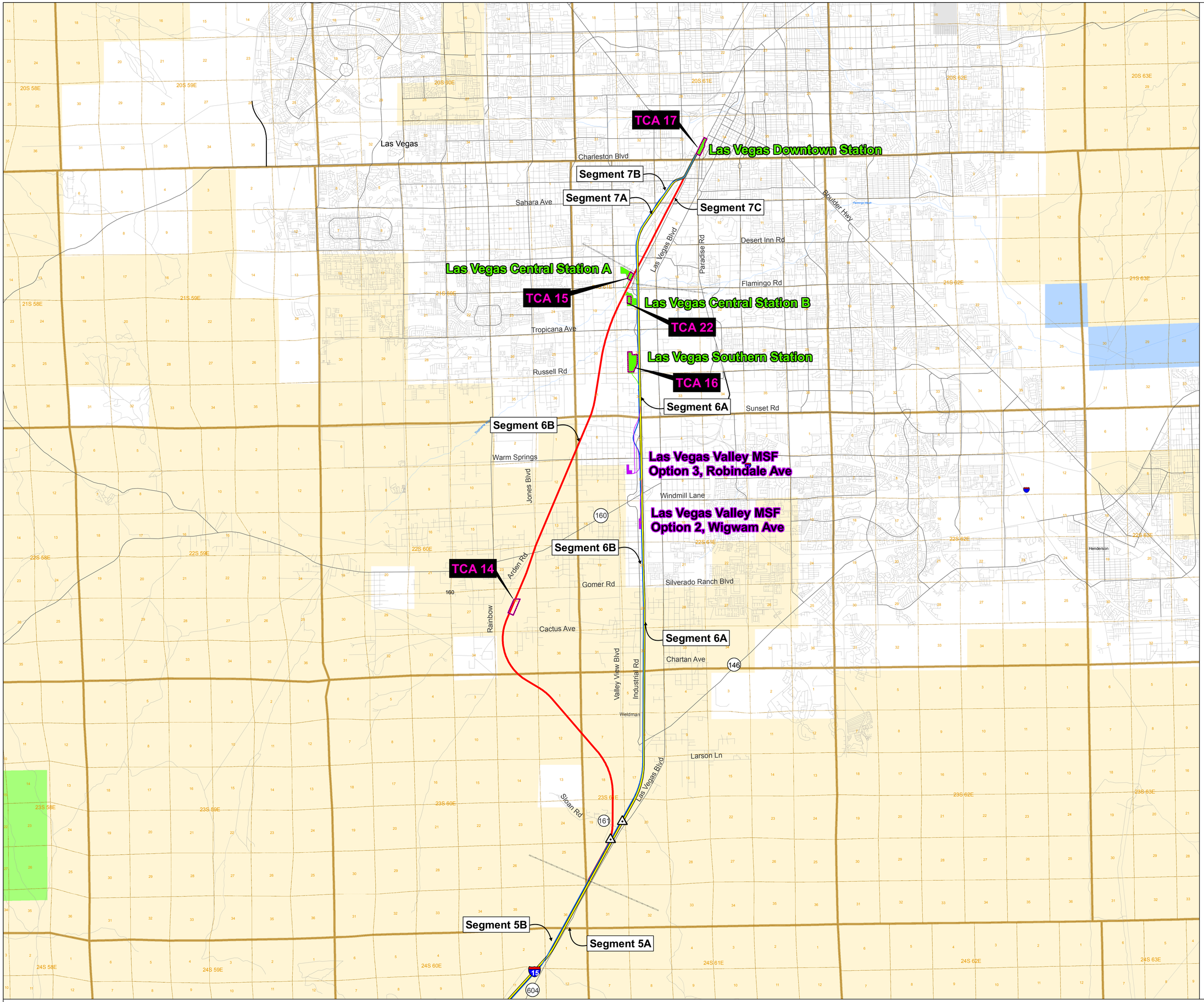

Legend

DesertXpress Alignments

- Alternative A
- Alternative B
- Option C

Ancillary Facility Sites

- Station Options
- Maintenance Facility Options
- Temporary Construction Areas (TCAs)
- Autotransformer (EMU Option Only)
- Electric Utility Corridor (EMU Option Only)
- Segment Boundary

Land Ownership

Bureau of Land Management Lands

- Areas of Critical Environmental Concern
- Desert Wildlife Management Areas
- All Other BLM Managed Lands
- Bureau of Reclamation
- Department of Defense
- National Park Service
- US Forest Service
- Private / Unknown

Township / Range

- Township / Range
- Sections

** NOTE: Alignment widths shown on this map are for illustrative purposes only. Please see Chapter 2 of the DEIS for a detailed text description of the proposed rail alignment and other facilities. For 1:1000 scale drawings of the proposed alignment areas, please refer to Appendix A of the DEIS.*

*** NOTE: Option C is an optional routing into metropolitan Las Vegas that would follow (but be located outside of) the existing Union Pacific Railroad (UPRR) right-of-way. Option C could be utilized as part of Alternative A or Alternative B to traverse the distance from Soan Road to the selected Las Vegas passenger station instead of Alternative A or Alternative B, which would utilize either the I-15 median or the I-15 right-of-way for the same journey. Option C is not part of the applicant's proposed action.*

1 : 48,000

Feet: 0 — 4,600 — 9,200

Meters: 0 — 1,450 — 2,900

NORTH

Source: DesertXpress 2007, ESRI 2005, BLM 2008, NPS 2008

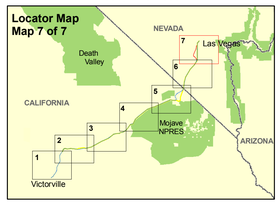

U.S. Department of Transportation
Federal Railroad Administration

DesertXpress Project EIS

Project Alternatives - Map 7 of 7